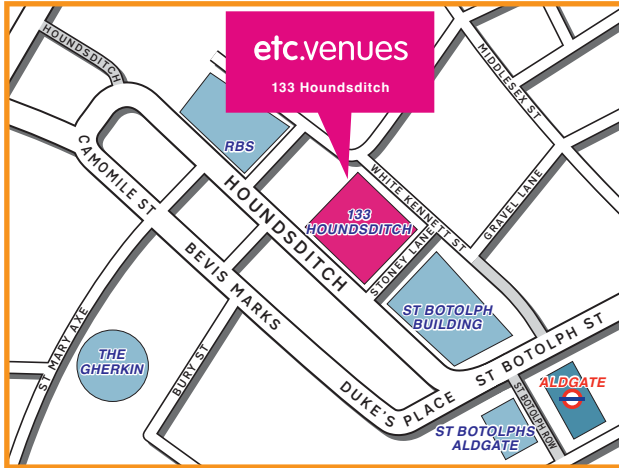







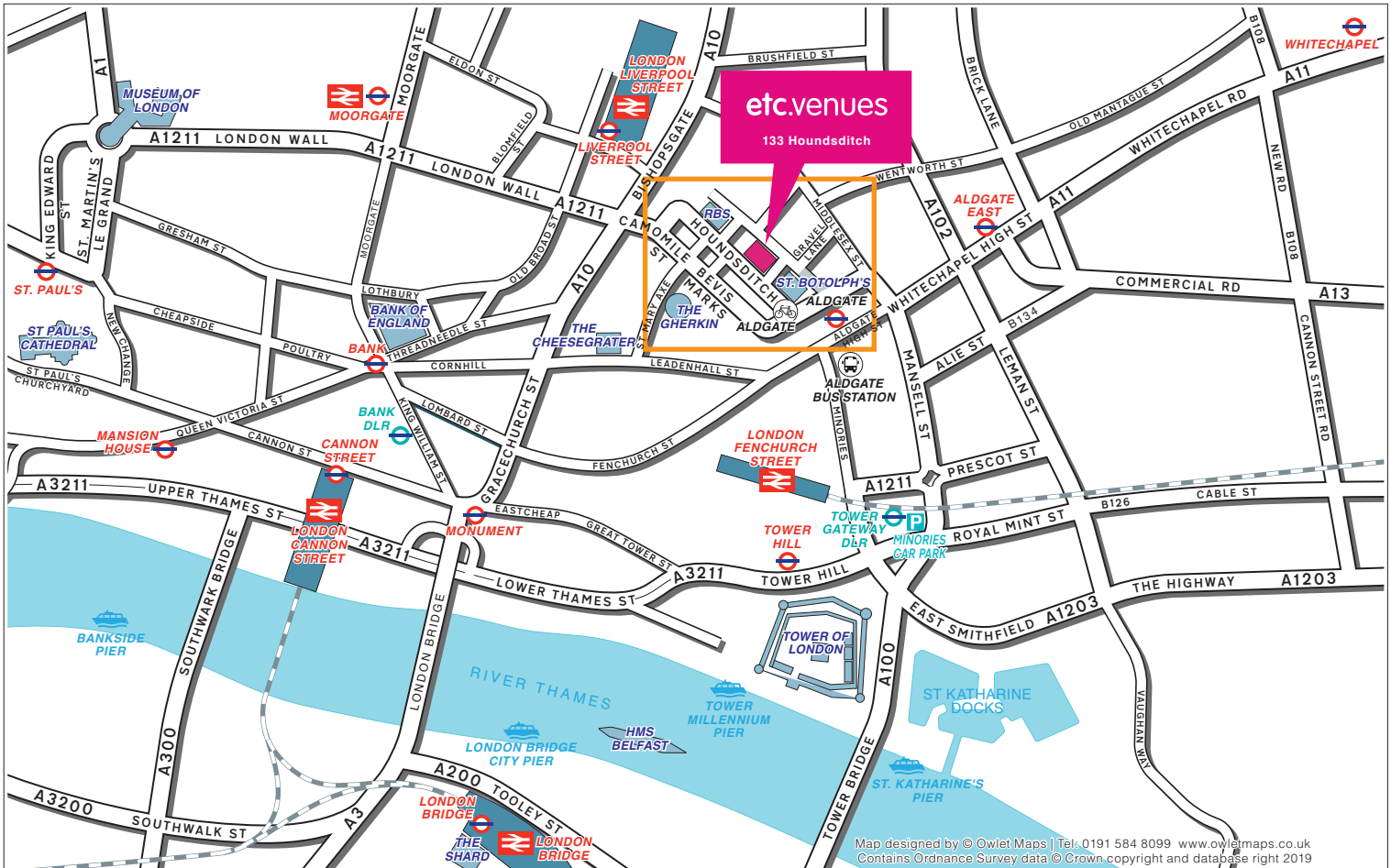


# How to find etc.venues 133 Houndsditch



etc.venues 133 Houndsditch is conveniently located in the north eastern corner of the City of London.

- 
**By Underground, Circle or Metropolitan to Aldgate Station.**  
 When you exit the station, turn right and then turn right again onto St Botolph Row walking past St Botolphs Aldgate. Turn left onto St Botolph Street and then turn right onto Houndsditch. etc.venues 133 Houndsditch is on the right.
- 
**By Underground, Central, Circle, Metropolitan or Hammersmith & City to Liverpool Street Station.**  
 When you exit the station, turn right onto Liverpool Street. Turn right onto Bishopsgate and then turn left onto Houndsditch. etc.venues 133 Houndsditch is on the left.
- 
**By Underground, Central, Northern, Waterloo & City to Bank Station.**  
 Take Exit 3 out of the station to Threadneedle Street, continue onto Bishopsgate and turn Right onto Camomile Street. Follow Camomile Street to the left which will lead onto Houndsditch. etc.venues 133 Houndsditch is on the left.
- 
**By Train**  
 Liverpool Street Station  
 Follow the signs for 'Way Out 2 Bishopsgate East via Subway'. You will exit on the eastern side of Bishopsgate. Turn left onto Bishopsgate and then turn left onto Houndsditch. etc.venues 133 Houndsditch is on the left.
- 
**By Bus**  
 Aldgate Bus Station is approximately 5 minutes walk from 133 Houndsditch and is served by bus numbers 67, 254, N253, 115 and N551.
- 
**Parking**  
 Minories Car Park is a 10 minute walk from 133 Houndsditch.
- 
**By London Cycle Scheme**  
 The nearest "Boris Bike" docking station is Aldgate.



Map designed by © Owlet Maps | Tel: 0191 584 8099 www.owletmaps.co.uk  
 Contains Ordnance Survey data © Crown copyright and database right 2019

133 Houndsditch, London EC3A 7BX

etc.venues

Tel: 020 7138 3280  
 Email: 133houndsditch@etcvenues.com